

Primary Detour to 2nd Ave via Armstrong Tunnel

At Point of Closure (EB): Detour to E Carson Street via Birmingham Bridge

Forbes Ave Closed between Birmingham Bridge and Craft Ave

At Point of Closure (NB): Detour to Fifth Avenue via Birmingham Bridge

Primary Detour to Hot Metal Bridge via E Carson St

DETOUR A: ROUTE SUMMARY

CLOSED:
Forbes Avenue between Birmingham Bridge Ramps and Craft Avenue

DETOUR FROM DOWNTOWN:
From Grant Street and Downtown area, detour in advance of Forbes Avenue closure by using Armstrong Tunnel to 2nd Avenue; then to Bates Street, to Boulevard of the Allies, to Craft Avenue.

At Point of Closure (Eastbound on Forbes Avenue), detour across the Birmingham Bridge to SR 837 (East Carson Street), to Hot Metal Bridge, to 2nd Avenue; then Bates Street, to Boulevard of the Allies, to Craft Avenue.

DETOUR FROM SOUTH SIDE:
From South Side, detour in advance of Birmingham Bridge by remaining on SR 837 (East Carson Street) to Hot Metal Bridge, to 2nd Avenue; then Bates St, to Boulevard of the Allies, to Craft Avenue.

At Point of Closure (Northbound on Birmingham Bridge), continue north on Birmingham Bridge to left onto 5th Avenue, to 6th Avenue, to Forbes Avenue, through Armstrong Tunnel, to 2nd Avenue; then Bates Street, to Boulevard of the Allies, to Craft Avenue.

FORBES AVENUE PROJECT
DETOUR A - Forbes Avenue (SR 2308)

Legend

- Detour (Forbes Ave in advance)
- - Detour (Forbes Ave at point of closure)
- Detour (Birmingham Br Ramp in advance)
- - Detour (Birmingham Br Ramp at point of closure)
- - CLOSED - Forbes Ave and Birmingham Br Ramp

0 0.15 0.3
Miles

BACKGROUND MAP DATA SOURCE: City of Pittsburgh



DETOUR B: ROUTE SUMMARY

CLOSED:
I-376 East Exit 72A (Parkway Ramp to Forbes Ave / Oakland)

DETOUR FROM PARKWAY:
From I-376 East and Fort Pitt Bridge, remain on Parkway and use Exit 74 toward Squirrel Hill.
Use Forward Avenue to Murray Avenue, then back to Forbes Avenue.
Continue west on Forbes Avenue to Bellefield Avenue, then onto Fifth Avenue to access the end of detour at Craft Avenue.

DETOUR FROM DOWNTOWN:
From Grant Street and Downtown area, access Forbes Avenue from Grant Street, then Follow Detour A (Armstrong Tunnel to 2nd Avenue).

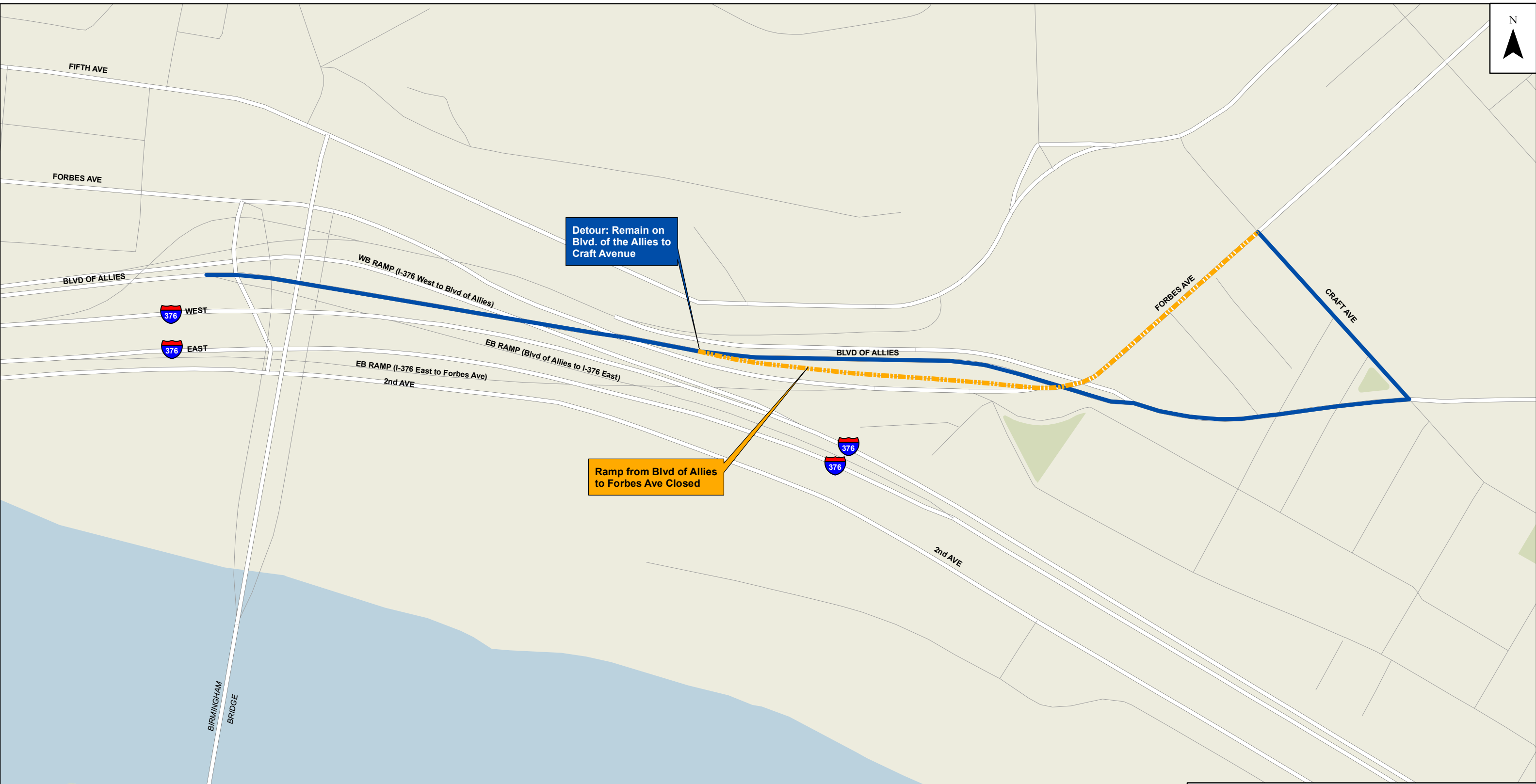
FORBES AVENUE PROJECT
DETOUR B - I-376 East Exit 72A

Legend

- Detour from Parkway
- Detour from Downtown
- - - CLOSED - I-376 East Exit 72A

0 0.25 0.5
 ─────────────────── Miles

BACKGROUND MAP DATA SOURCE: City of Pittsburgh



DETOUR C: ROUTE SUMMARY

CLOSED:
Ramp from Boulevard of the Allies to Forbes Avenue.



LOCALIZED DETOUR:
Localized detour will remain on Boulevard of the Allies, then to Craft Avenue to Forbes Avenue.

Note that Detour B and Detour C cannot be used at the same time.

FORBES AVENUE PROJECT

DETOUR C - Blvd of the Allies Ramp to Forbes Avenue

Legend

-  Detour (via Blvd of the Allies)
-  CLOSED - Ramp to Forbes Ave

